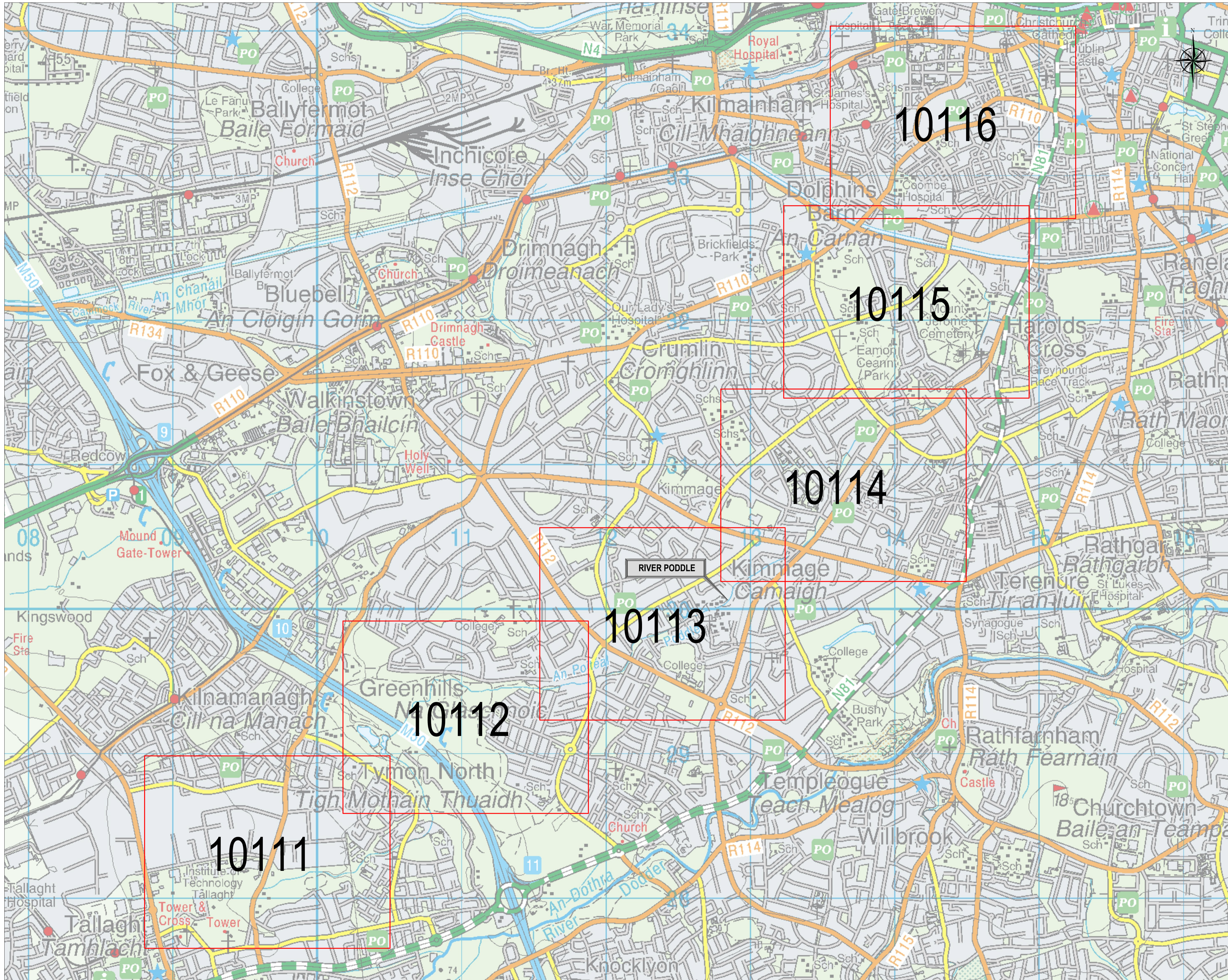




# RIVER PODDLE FLOOD ALLEVIATION SCHEME

## Benefitting Areas Maps

**FEBRUARY 2020**



1 Benefits Area - Keyplan  
N.T.S.

**NOTES**

- All Dimensions are in metres (m) unless noted otherwise.
- All levels are in metres and relate to the Ordnance Survey Datum Mean Head.
- Includes Ordnance Survey Ireland data reproduced under O.S.I. license number: 2019/23/CCMA/SOUTH DUBLIN COUNTY COUNCIL & 2010/22/CCMA/DUBLIN CITY COUNCIL
- Do not scale from Drawings.
- Proposed works geometry and extents are subject to Detail Design.
- This drawing should be read in conjunction with other River Poddle Alleviation Scheme Planning Drawings.

**LEGEND**

- PODDLE RIVER
- SITE BOUNDARY

REV	DATE	DESCRIPTION	D	C	A

**DIGITAL DATA ISSUE**  
 COPYRIGHT RESERVED - This file contains the digital data from the drawing referred to below. Use or re-use of this data is not permitted unless authorised by Nicholas O'Dwyer Ltd. Electronic or printed versions which have not been issued to the user directly by Nicholas O'Dwyer Ltd. may contain unauthorised alterations

Unit E4, Nutgrove Office Park,  
 Nutgrove Avenue, Dublin 14  
 T +353 1 296 9000  
 F +353 1 296 9001  
 E dublin@nodwyer.com  
 W www.nodwyer.com

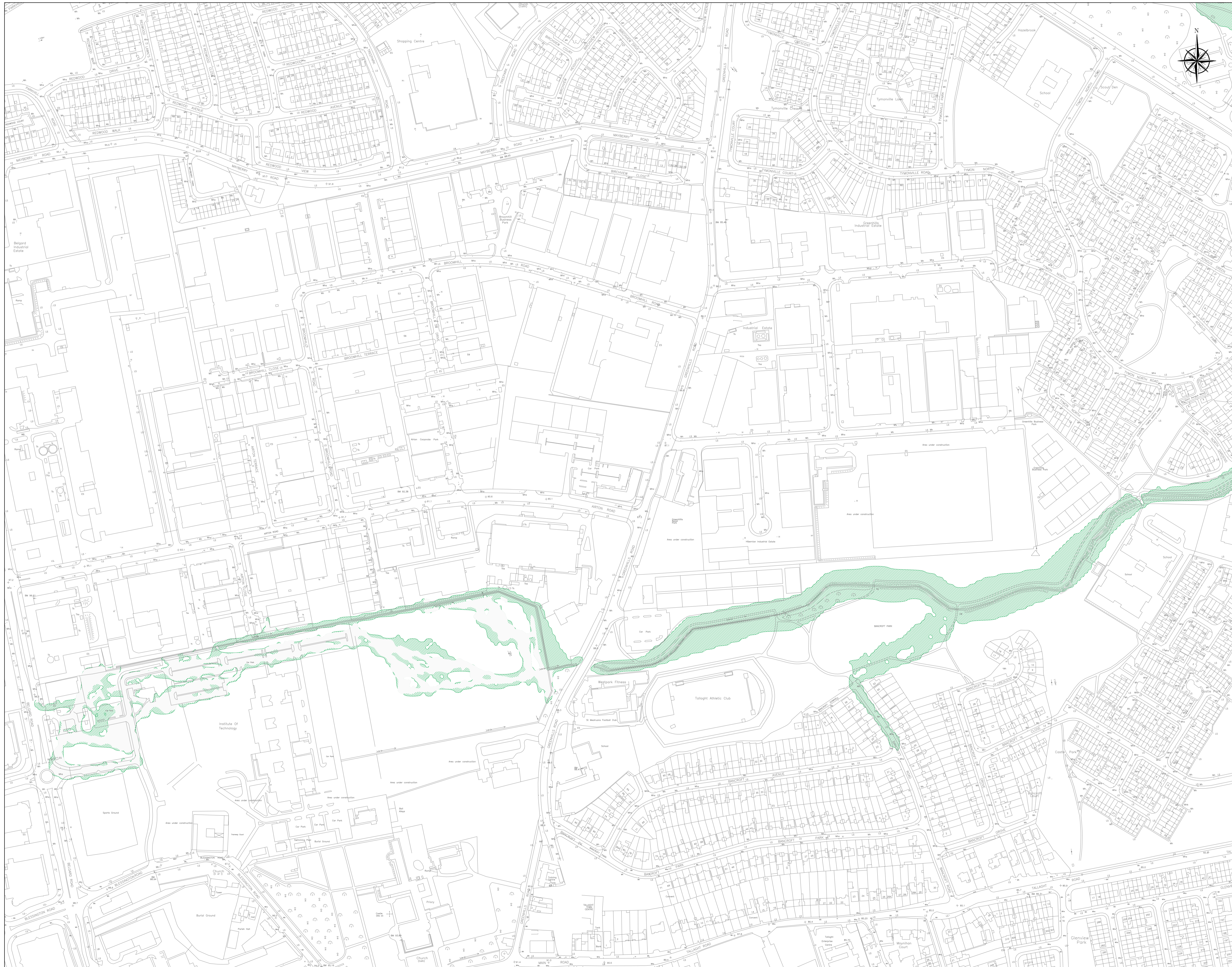
**Comhairle Contae  
 Átha Cliath Theas  
 South Dublin County Council**

**Dublin City Council**  
 Comhairle Cathrach Bhaile Átha Cliath

**OPW**  
 Oifig na hObraíochtaí Poblaithe  
 Office of Public Works

PROJECT No: <b>20662</b>	STAGE <b>PLANNING</b>
SUITABILITY CODE <b>A1</b>	SUITABILITY DESCRIPTION <b>PLANNING</b>



DRAWING No. <b>RPFS-NOD-01-XX-DR-C-10110</b>	REVISION <b>P01</b>
-------------------------------------------------	------------------------



**NOTES**


1. All Dimensions are in metres (m) unless noted otherwise.
2. All levels are in metres and relate to the Ordnance Survey Datum Main Head.
3. Includes Ordnance Survey Ireland data reproduced under O.S.I. license number: 2019/23/CCMA/SOUTH DUBLIN COUNTY COUNCIL & 2010/22/CCMA/DUBLIN CITY COUNCIL
4. Do not scale from Drawings.
5. Proposed works geometry and extents are subject to Detail Design.
6. This drawing should be read in conjunction with other River Poddle Alleviation Scheme Planning Drawings.

**LEGEND**

-  PODDLE RIVER
-  BENEFITING AREA FROM PROPOSED FLOOD WORKS

REV	DATE	DESCRIPTION	D	C	A

**DIGITAL DATA ISSUE**  
 COPYRIGHT RESERVED - This file contains the digital data from the drawing referred to below. Use or re-use of this data is not permitted unless authorised by Nicholas O'Dwyer Ltd. Electronic or printed versions which have not been issued to the user directly by Nicholas O'Dwyer Ltd. may contain unauthorised alterations

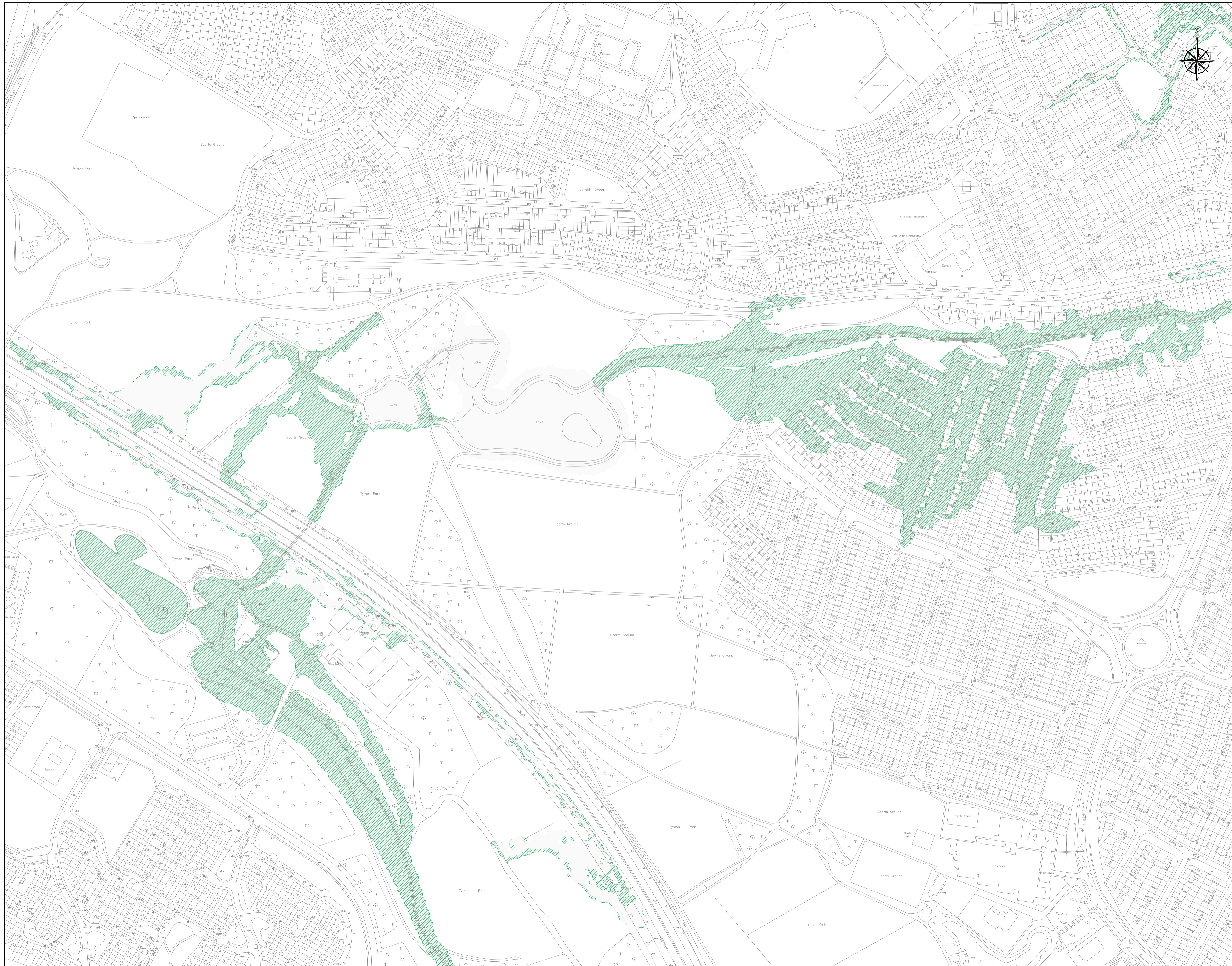
 Unit E4, Nutgrove Office Park,  
 Nutgrove Avenue, Dublin 14  
 T +353 1 296 9000  
 F +353 1 296 9001  
 E [dublin@nodwyer.com](mailto:dublin@nodwyer.com)  
 W [www.nodwyer.com](http://www.nodwyer.com)

  
 Comhairle Contae  
 Átha Cliath Theas  
 South Dublin County Council

   
 Dublin City Council  
 Comhairle Cathrach Bhaile Átha Cliath

PROJECT No. <b>20662</b>	STAGE <b>PLANNING</b>
SUITABILITY CODE <b>A1</b>	SUITABILITY DESCRIPTION <b>PLANNING</b>

DRAWING No. <b>RPFS-NOD-01-XX-DR-C-10111</b>	REVISION <b>P01</b>
-------------------------------------------------	------------------------



- NOTES**
- All Dimensions are in metres (m) unless noted otherwise.
  - All levels are in metres and relate to the Ordnance Survey Datum Mean Head.
  - Includes Ordnance Survey Ireland data reproduced under O.S.I. license number: 2019/23/CCMA/SOUTH DUBLIN COUNTY COUNCIL & 2010/22/CCMA/DUBLIN CITY COUNCIL
  - Do not scale from Drawings.
  - Proposed works geometry and extents are subject to Detail Design.
  - This drawing should be read in conjunction with other River Poddle Alleviation Scheme Planning Drawings.
- LEGEND**
- PODDLE RIVER
  - BENEFITING AREA FROM PROPOSED FLOOD WORKS

REV	DATE	DESCRIPTION	D	C	A

**DIGITAL DATA ISSUE**  
 COPYRIGHT RESERVED - This file contains the digital data from the drawing referred to below. Use or re-issue of this data is not permitted unless authorised by Nicholas O'Dwyer Ltd. Electronic or printed versions which have not been issued to the user directly by Nicholas O'Dwyer Ltd. may contain unauthorised alterations

**NICHOLAS O'DWYER**  
 Unit E4, Nutgrove Office Park,  
 Nutgrove Avenue, Dublin 14  
 T +353 1 296 9000  
 F +353 1 296 9001  
 E dublin@nodwyer.com  
 W www.nodwyer.com

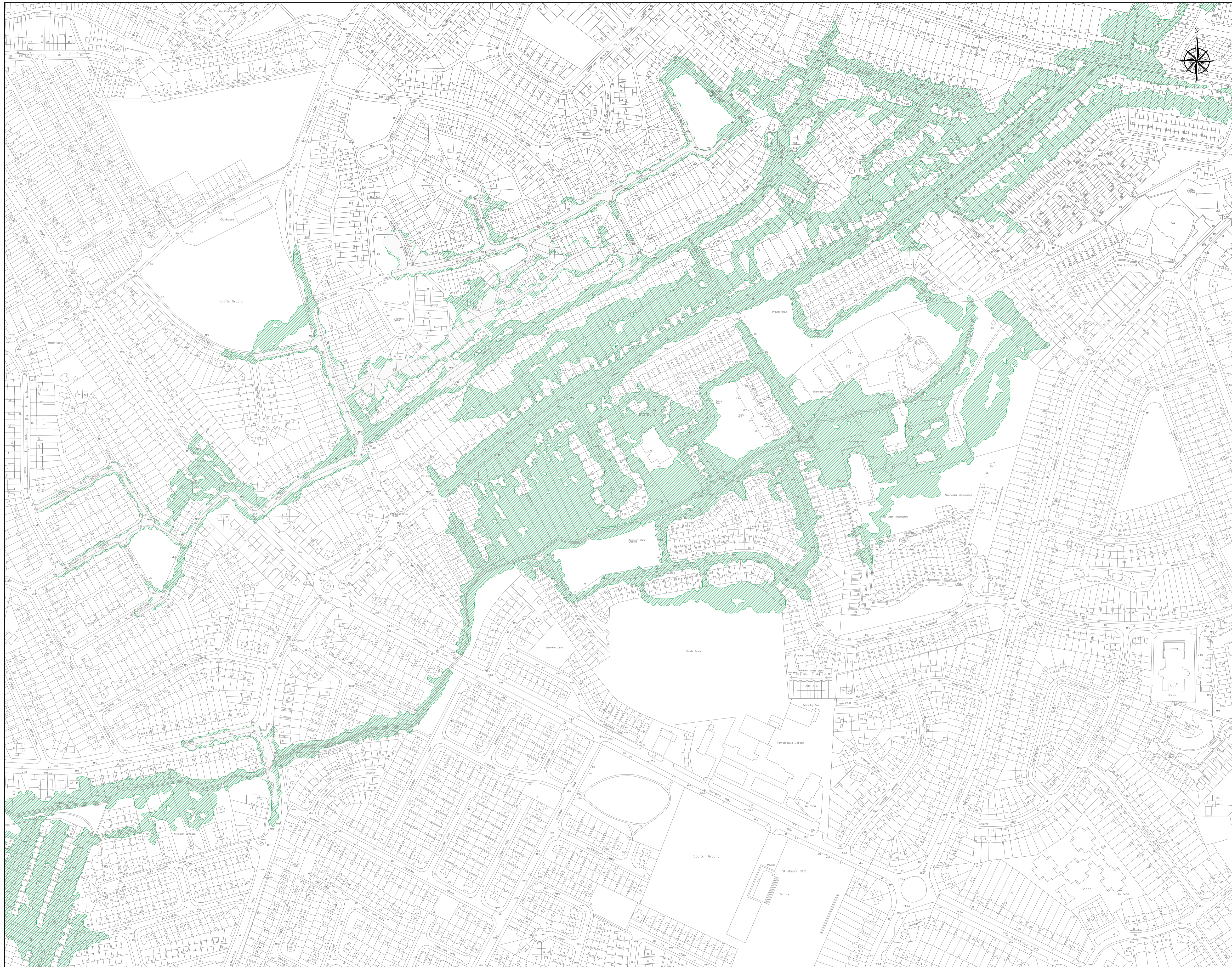
**Comhairle Contae Átha Cliath Theas**  
 South Dublin County Council

**Dublin City Council**  
 Comhairle Cathrach Bhaile Átha Cliath

**OPW**  
 Oigheann Oibre na Poblachta  
 Office of Public Works

PROJECT No. <b>20662</b>	STAGE <b>PLANNING</b>
SUITABILITY CODE <b>A1</b>	SUITABILITY DESCRIPTION <b>PLANNING</b>

DRAWING No. <b>RPFS-NOD-01-XX-DR-C-01112</b>	REVISION <b>P01</b>
-------------------------------------------------	------------------------



- NOTES**
- All Dimensions are in metres (m) unless noted otherwise.
  - All levels are in metres and relate to the Ordnance Survey Datum Main Head.
  - Includes Ordnance Survey Ireland data reproduced under O.S.I. license number: 2019/23/CCMA/SOUTH DUBLIN COUNTY COUNCIL & 2010/22/CCMA/DUBLIN CITY COUNCIL
  - Do not scale from Drawings.
  - Proposed works geometry and extents are subject to Detail Design.
  - This drawing should be read in conjunction with other River Poddle Alleviation Scheme Planning Drawings.

**LEGEND**

	PODDLE RIVER
	BENEFITING AREA FROM PROPOSED FLOOD WORKS

REV	DATE	DESCRIPTION	D	C	A

**DIGITAL DATA ISSUE**  
 COPYRIGHT RESERVED - This file contains the digital data from the drawing referred to below. Use or re-use of this data is not permitted unless authorised by Nicholas O'Dwyer Ltd. Electronic or printed versions which have not been issued to the user directly by Nicholas O'Dwyer Ltd. may contain unauthorised alterations

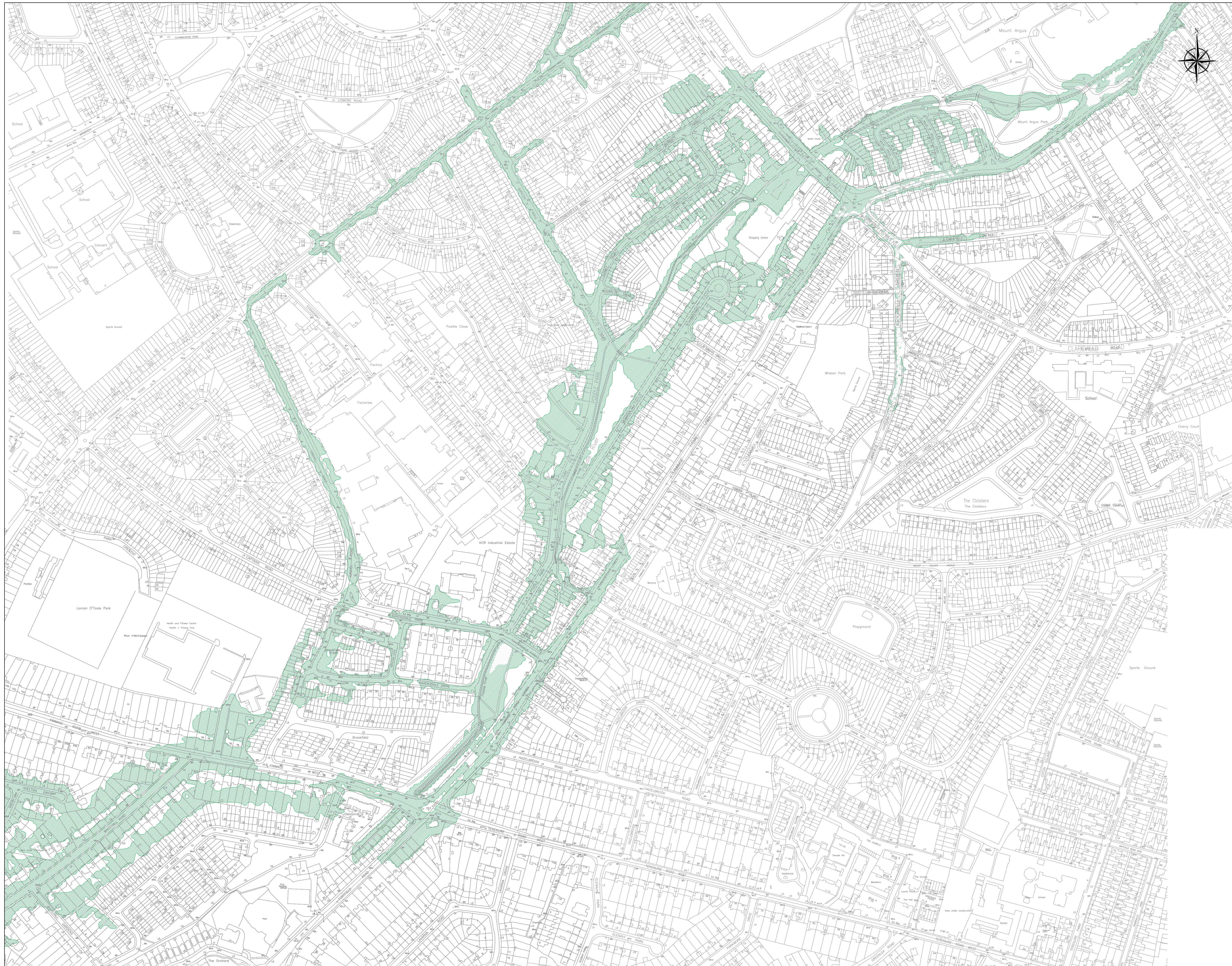
Unit E4, Nutgrove Office Park,  
 Nutgrove Avenue, Dublin 14  
 T +353 1 296 9000  
 F +353 1 296 9001  
 E dublin@nodwyer.com  
 W www.nodwyer.com

Comhairle Contae  
 Átha Cliath Theas  
 South Dublin County Council

Dublin City Council  
 Comhairle Cathrach Bhaile Átha Cliath

PROJECT No.	STAGE
20662	PLANNING
SUITABILITY CODE	SUITABILITY DESCRIPTION
A1	PLANNING

DRAWING No.	REVISION
RPFS-NOD-01-XX-DR-C-10113	P01



**NOTES**

- All Dimensions are in metres (m) unless noted otherwise.
- All levels are in metres and relate to the Ordnance Survey Datum Mean Head.
- Includes Ordnance Survey Ireland data reproduced under O.S.I. license number: 2019/23/CCMA/SOUTH DUBLIN COUNTY COUNCIL & 2010/22/CCMA/DUBLIN CITY COUNCIL
- Do not scale from Drawings.
- Proposed works geometry and extents are subject to Detail Design.
- This drawing should be read in conjunction with other River Poddle Alleviation Scheme Planning Drawings.

**LEGEND**

	PODDLE RIVER
	BENEFITING AREA FROM PROPOSED FLOOD WORKS

REV	DATE	DESCRIPTION	D	C	A

**DIGITAL DATA ISSUE**  
 COPYRIGHT RESERVED - This file contains the digital data from the drawing referred to below. Use or re-issue of this data is not permitted unless authorised by Nicholas O'Dwyer Ltd. Electronic or printed versions which have not been issued to the user directly by Nicholas O'Dwyer Ltd. may contain unauthorised alterations

Unit E4, Nutgrove Office Park,  
 Nutgrove Avenue, Dublin 14  
 T +353 1 296 9000  
 F +353 1 296 9001  
 E [dublin@nodwyer.com](mailto:dublin@nodwyer.com)  
 W [www.nodwyer.com](http://www.nodwyer.com)

**Comhairle Contae  
 Átha Cliath Theas  
 South Dublin County Council**

Dublin City Council  
 Comhairle Cathrach Shléithe Átha Cliath

OPW  
 Oifig na h-  
 Obair agus Leathas  
 Oifige de Phoblaíochas

PROJECT No.	STAGE
20662	PLANNING
SUITABILITY CODE	SUITABILITY DESCRIPTION
A1	PLANNING

DRAWING No.	REVISION
RPFS-NOD-01-XX-DR-C-10114	P01



- NOTES**
- All Dimensions are in metres (m) unless noted otherwise.
  - All levels are in metres and relate to the Ordnance Survey Datum Main Head.
  - Includes Ordnance Survey Ireland data reproduced under O.S.I. license number: 2019/23/CCMA/SOUTH DUBLIN COUNTY COUNCIL & 2010/22/CCMA/DUBLIN CITY COUNCIL
  - Do not scale from Drawings.
  - Proposed works geometry and extents are subject to Detail Design.
  - This drawing should be read in conjunction with other River Poddle Alleviation Scheme Planning Drawings.

**LEGEND**

	PODDLE RIVER
	BENEFITING AREA FROM PROPOSED FLOOD WORKS

REV	DATE	DESCRIPTION	D	C	A

**DIGITAL DATA ISSUE**  
 COPYRIGHT RESERVED - This file contains the digital data from the drawing referred to below. Use or re-use of this data is not permitted unless authorised by Nicholas O'Dwyer Ltd. Electronic or printed versions which have not been issued to the user directly by Nicholas O'Dwyer Ltd. may contain unauthorised alterations

Unit E4, Nutgrove Office Park,  
 Nutgrove Avenue, Dublin 14  
 T +353 1 296 9000  
 F +353 1 296 9001  
 E dublin@nodwyer.com  
 W www.nodwyer.com

Comhairle Contae  
 Átha Cliath Theas  
 South Dublin County Council

Dublin City Council  
 Comhairle Cathrach Bhaile Átha Cliath

PROJECT No. <b>20662</b>	STAGE <b>PLANNING</b>
SUITABILITY CODE <b>A1</b>	SUITABILITY DESCRIPTION <b>PLANNING</b>

DRAWING No. <b>RPFS-NOD-01-XX-DR-C-10115</b>	REVISION <b>P01</b>
-------------------------------------------------	------------------------



**NOTES**


- All Dimensions are in metres (m) unless noted otherwise.
- All levels are in metres and relate to the Ordnance Survey Datum Mean High.
- Includes Ordnance Survey Ireland data reproduced under O.S.I. license number: 2019/23/CCMA/SOUTH DUBLIN COUNTY COUNCIL & 2010/22/CCMA/DUBLIN CITY COUNCIL
- Do not scale from Drawings.
- Proposed works geometry and extents are subject to Detail Design.
- This drawing should be read in conjunction with other River Poddle Alleviation Scheme Planning Drawings.

**LEGEND**

	PODDLE RIVER
	BENEFITING AREA FROM PROPOSED FLOOD WORKS

REV	DATE	DESCRIPTION	D	C	A

**DIGITAL DATA ISSUE**  
 COPYRIGHT RESERVED - This file contains the digital data from the drawing referred to below. Use or re-issue of this data is not permitted unless authorised by Nicholas O'Dwyer Ltd. Electronic or printed versions which have not been issued to the user directly by Nicholas O'Dwyer Ltd. may contain unauthorised alterations

 Unit E4, Nutgrove Office Park,  
 Nutgrove Avenue, Dublin 14  
 T +353 1 296 9000  
 F +353 1 296 9001  
 E [dublin@nodwyer.com](mailto:dublin@nodwyer.com)  
 W [www.nodwyer.com](http://www.nodwyer.com)

  
 Comhairle Contae  
 Átha Cliath Theas  
 South Dublin County Council

   
 Dublin City Council  
 Comhairle Cathrach Bhaile Átha Cliath

PROJECT No.	STAGE
20662	PLANNING
SUITABILITY CODE	SUITABILITY DESCRIPTION
A1	PLANNING

DRAWING No.	REVISION
RPFS-NOD-01-XX-DR-C-01116	P01